

Islington Local Plan

Strategic and Development Management Policies

High resolution maps

Contents:

Figure 2.1: Key Diagram	3
Figure 2.3: King’s Cross and Pentonville Road Spatial Strategy diagram.....	4
Figure 2.4: Vale Royal/Brewery Road Locally Significant Industrial Site Spatial Strategy diagram	5
Figure 2.5: Angel and Upper Street Spatial Strategy diagram	6
Figure 2.6: Nag’s Head and Holloway Spatial Strategy diagram.....	7
Figure 2.7: Finsbury Park Spatial Strategy diagram.....	8
Figure 2.8: Archway Spatial Strategy diagram.....	9
Figure 2.9: Highbury Corner and Lower Holloway Spatial Strategy diagram	10
Figure 4.1: Local Plan Business Designations	11
Figure 5.2 Sites of Importance to Nature Conservation (SINC) Designations.....	12
Figure 8.1: Heritage assets	13
Appendix 7: Public open space; SINC, historic green spaces and adventure playgrounds.....	14

Figure 2.1: Key Diagram

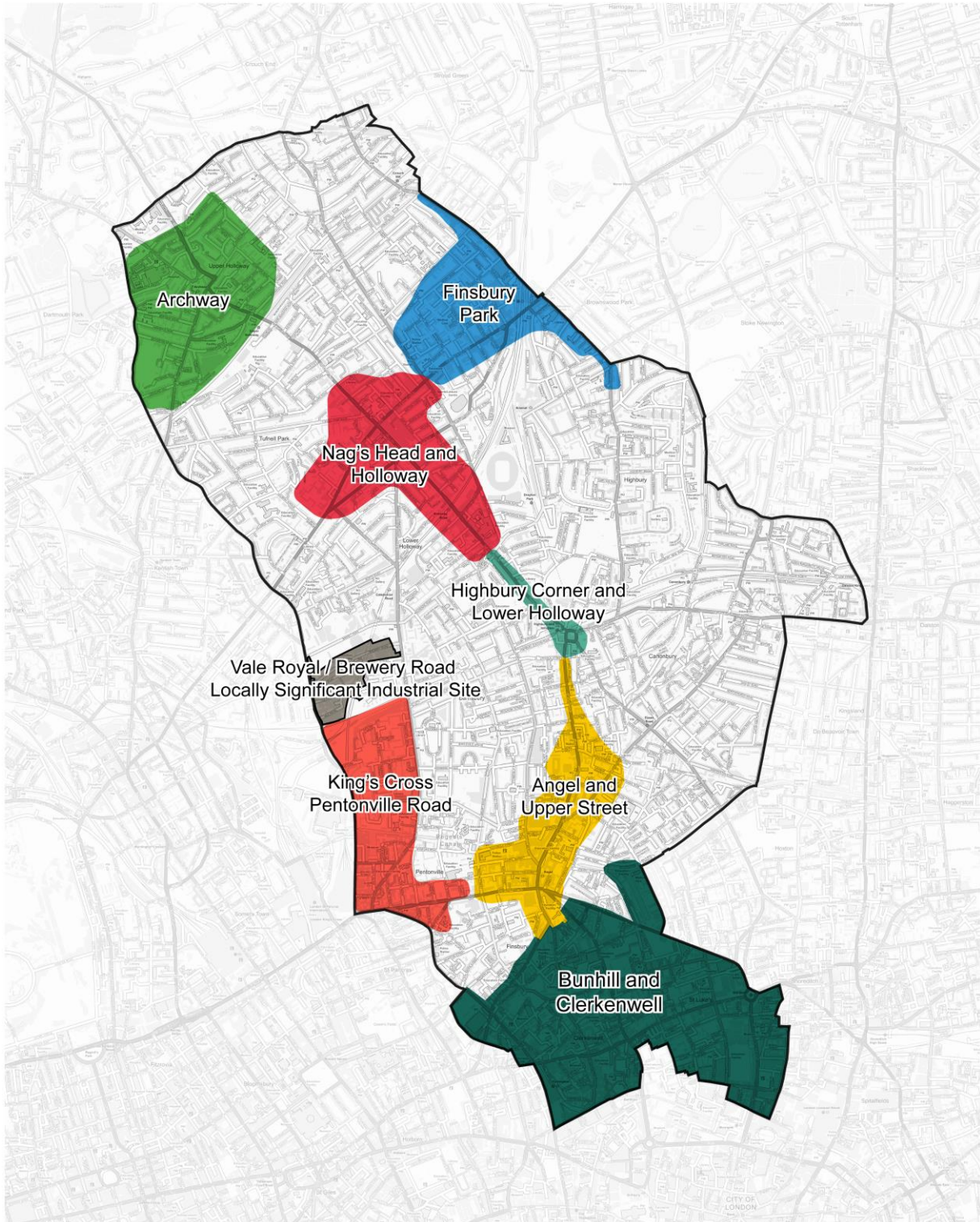
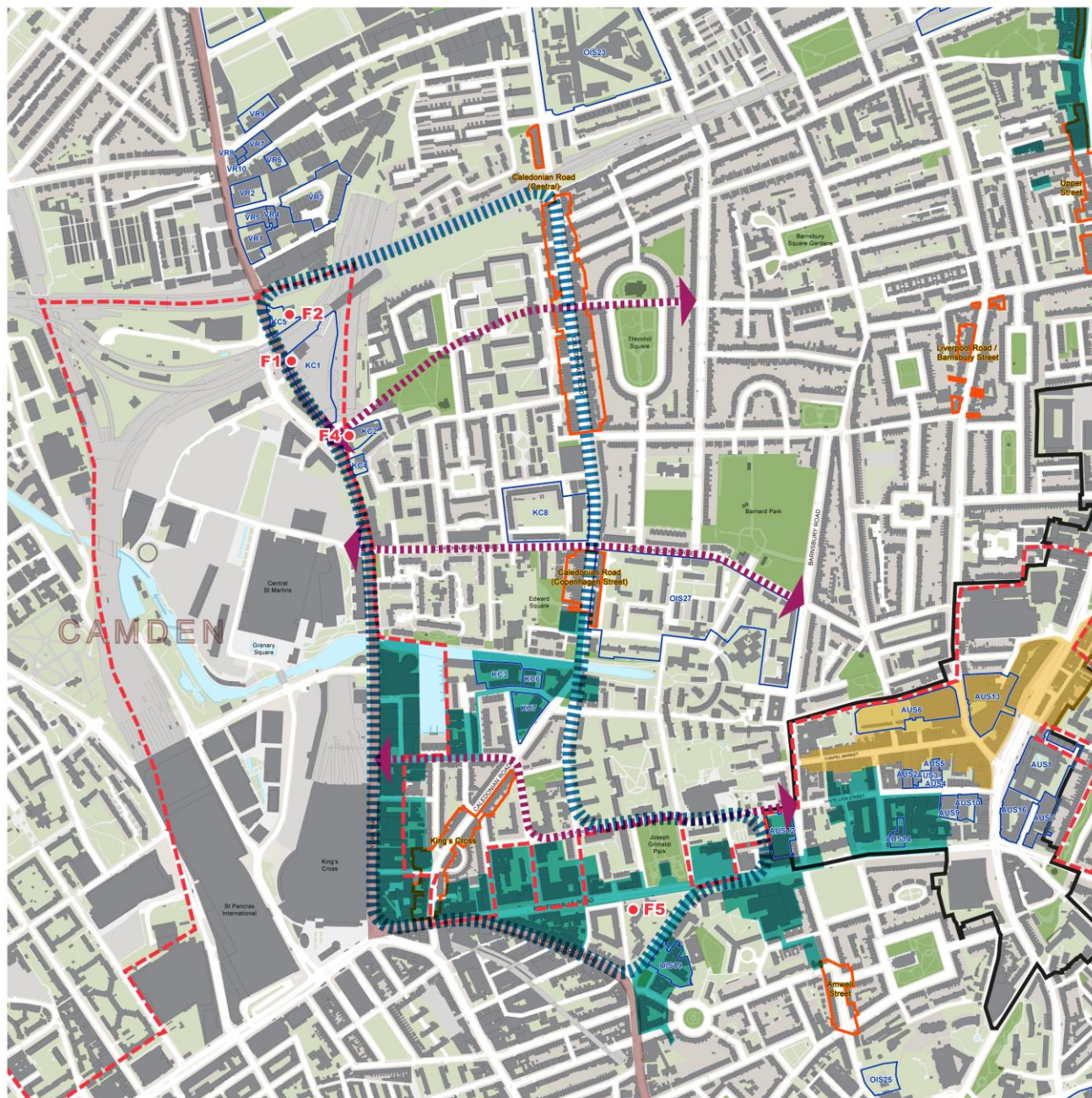


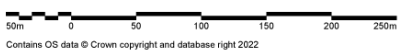
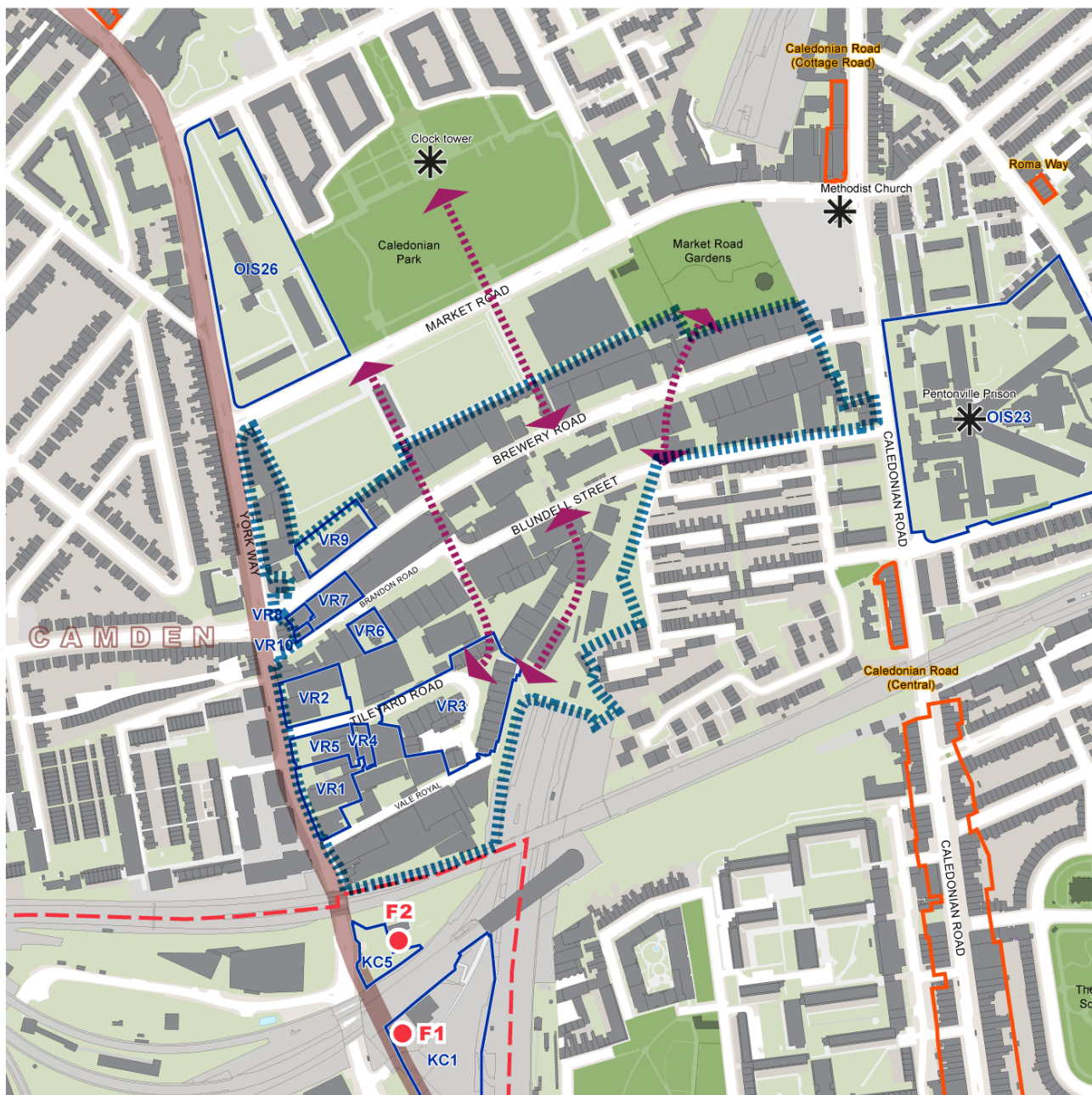
Figure 2.3: King's Cross and Pentonville Road Spatial Strategy diagram



Contains OS data © Crown copyright and database right 2021

-  Spatial Strategy Area
-  Site Allocation
-  Potential site for a tall building
-  Town centre
-  Primary shopping area
-  Local Shopping Area
-  Central Activities Zone (CAZ)
-  Improved connections across the area
-  Priority Employment Location
-  Designated open space
-  Borough boundary

Figure 2.4: Vale Royal/Brewery Road Locally Significant Industrial Site Spatial Strategy diagram



Contains OS data © Crown copyright and database right 2022

- Spatial Strategy Area
- Site Allocation
- Potential site for a tall building
- Local Shopping Area
- Central Activities Zone (CAZ)
- Improved connections across the area
- Heritage asset
- Designated open space
- Borough boundary

Figure 2.5: Angel and Upper Street Spatial Strategy diagram

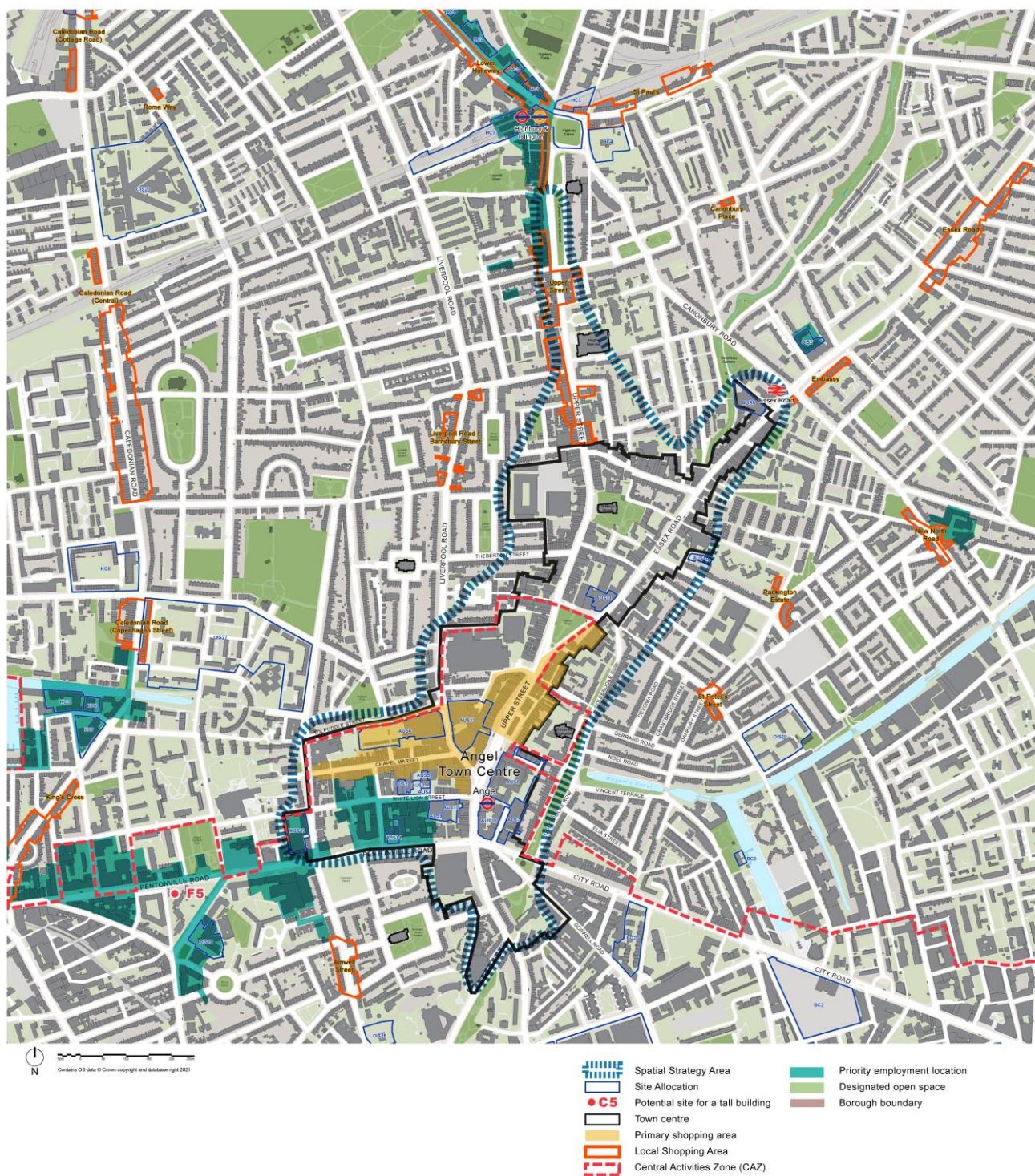
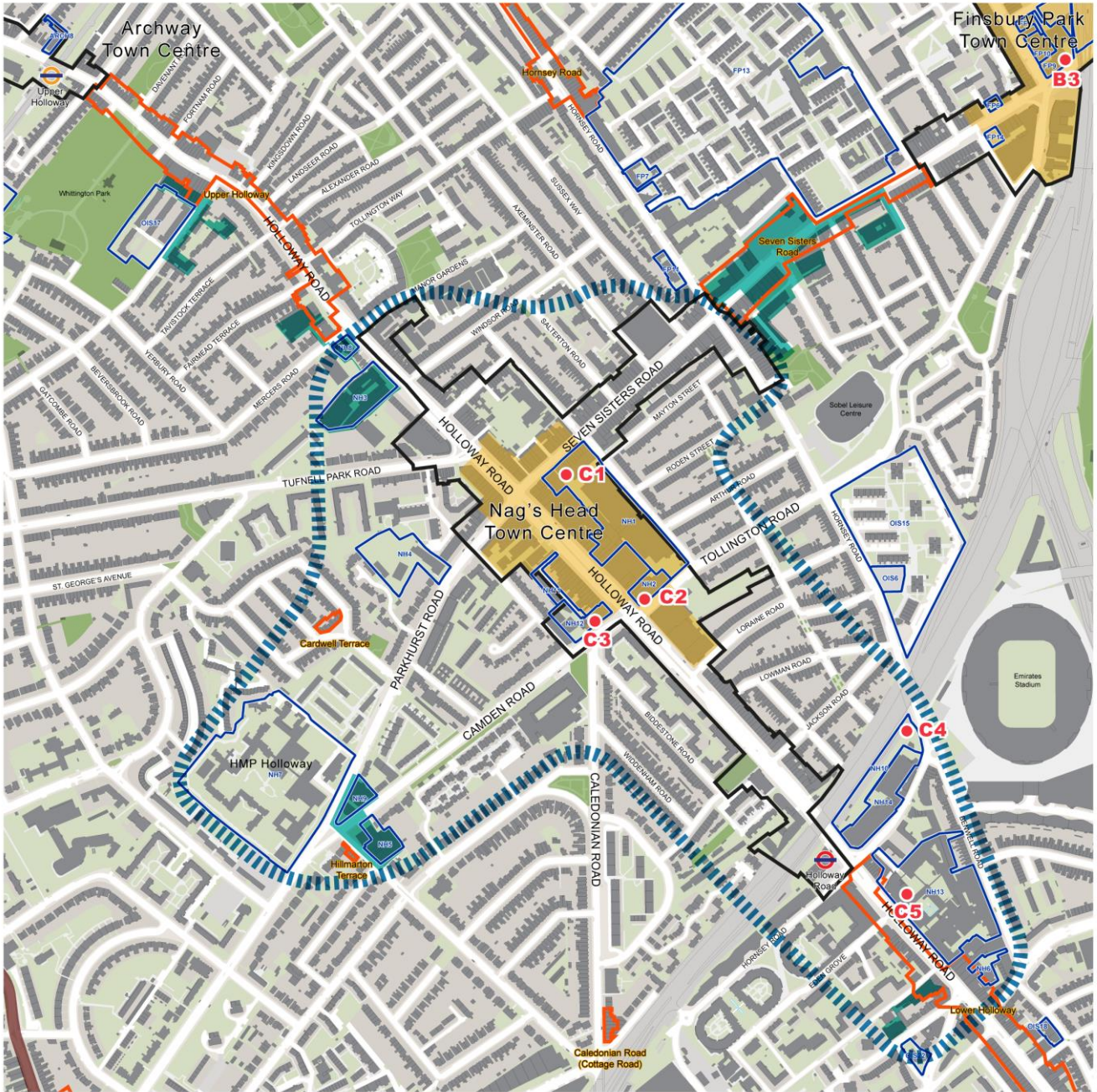


Figure 2.6: Nag's Head and Holloway Spatial Strategy diagram



Contains OS data © Crown copyright and database right 2022

- | | | | |
|---|------------------------------------|---|------------------------------|
|  | Spatial Strategy Area |  | Priority Employment Location |
|  | Site Allocation |  | Designated open space |
|  | Potential site for a tall building |  | Borough boundary |
|  | Town centre | | |
|  | Primary Shopping Area | | |
|  | Local Shopping Area | | |

Figure 2.7: Finsbury Park Spatial Strategy diagram

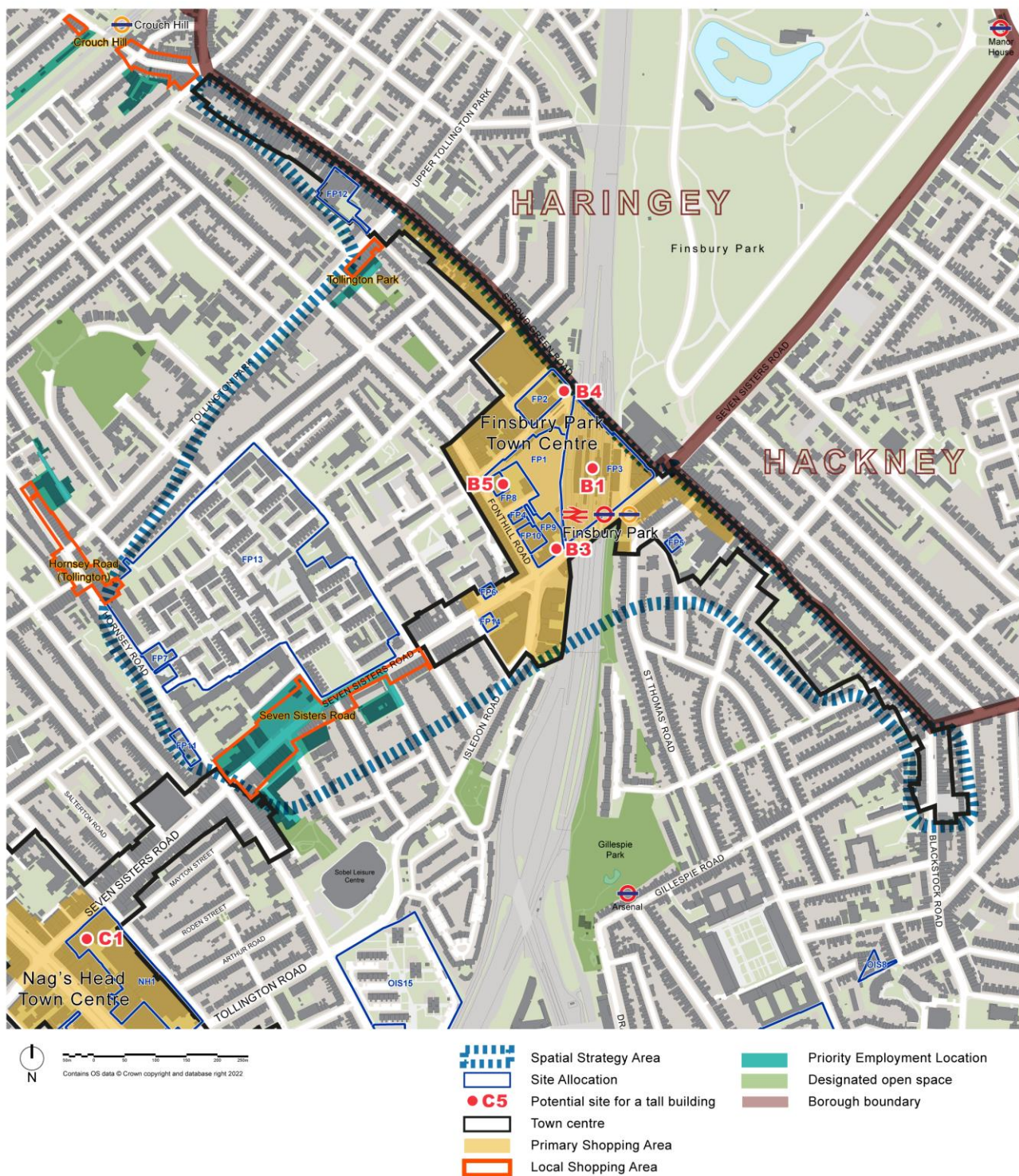
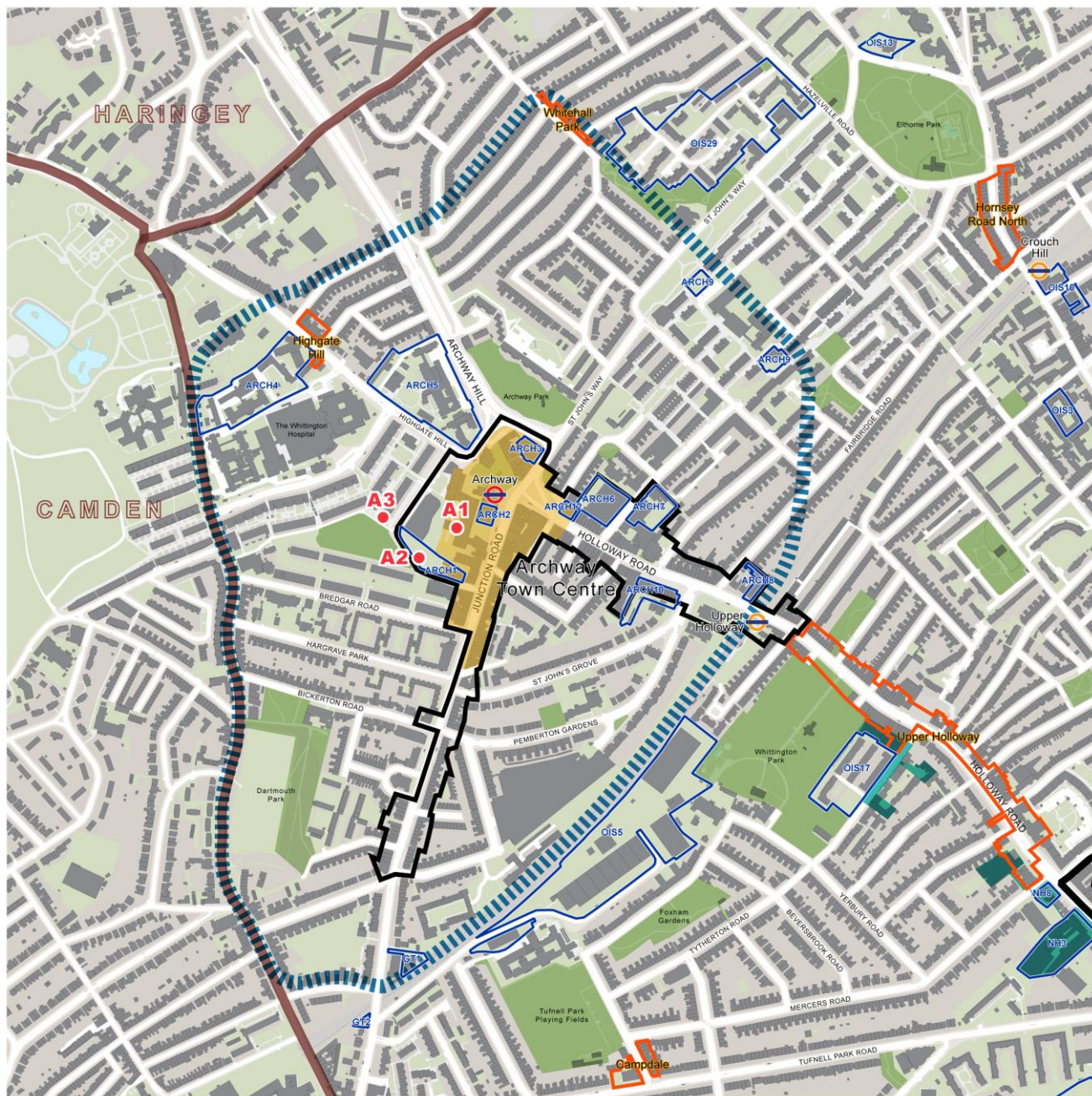


Figure 2.8: Archway Spatial Strategy diagram



Contains OS data © Crown copyright and database right 2022

- Spatial Strategy Area
- Site Allocation
- Potential site for a tall building
- Town centre
- Primary Shopping Area
- Local Shopping Area
- Priority Employment Location
- Designated open space
- Borough boundary

Figure 2.9: Highbury Corner and Lower Holloway Spatial Strategy diagram



Figure 4.1: Local Plan Business Designations

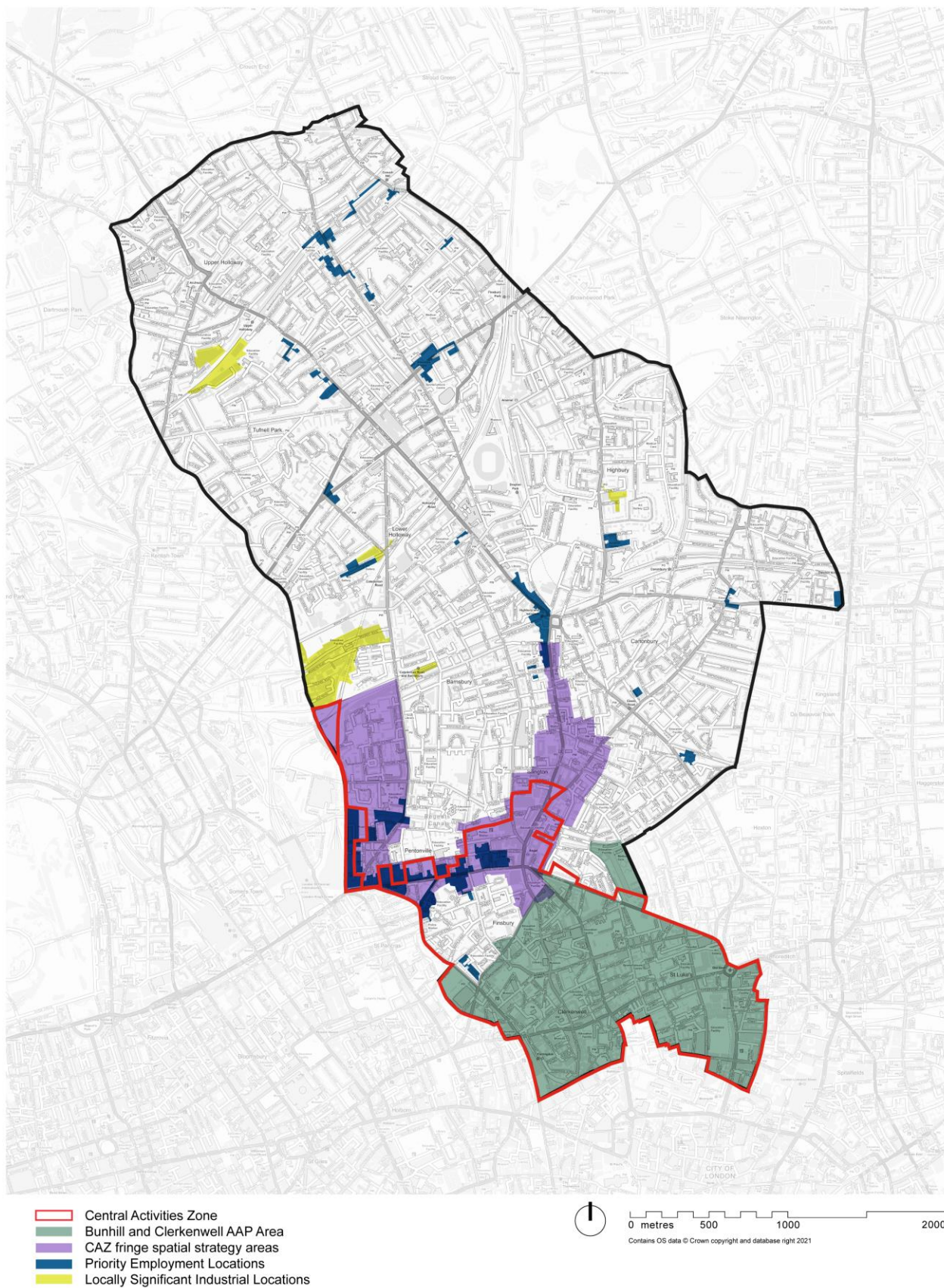
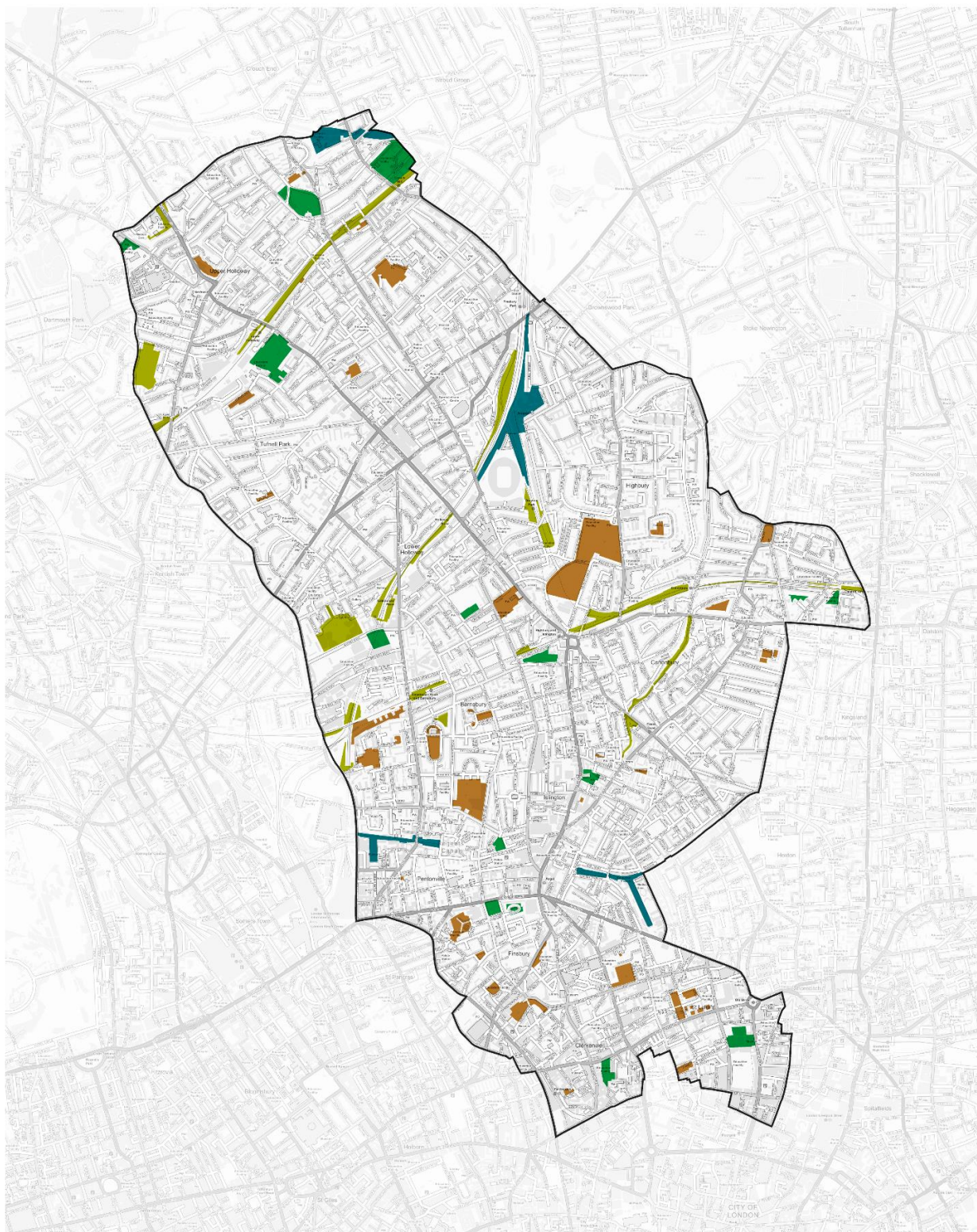


Figure 5.2 Sites of Importance to Nature Conservation (SINC) Designations



- Sites of Importance for Nature Conservation (SINC)
- Local
 - Borough 1
 - Borough 2
 - Metropolitan

0 metres 500 1000 2000
Contains OS data © Crown copyright and database right 2022

Figure 8.1: Heritage assets

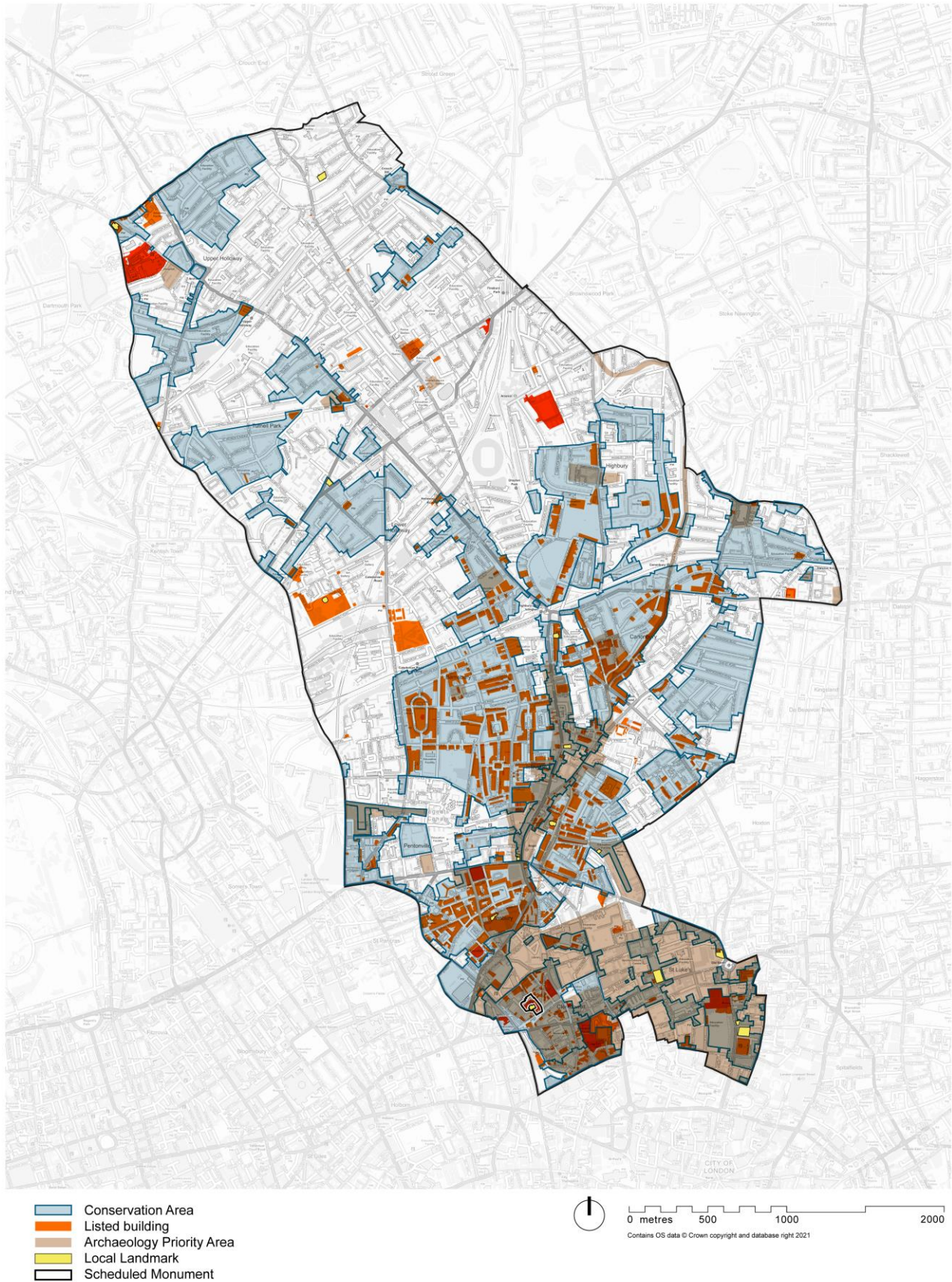


Figure A7.1: Location of public open spaces; SINCs, historic green spaces and adventure playgrounds

